



Sinergise's experience with World Bank

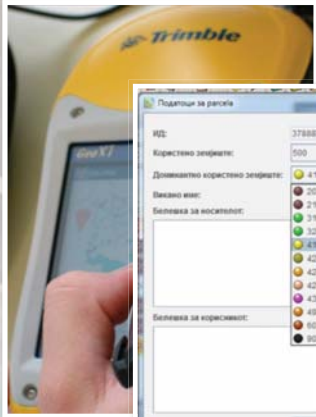
Grega Milcinski

Sinergise

grega.milcinski@sinergise.com



About Sinergise



Податци за рачуна

ID: 37888/2

Користено земљиште: 600

Државно користено земљиште: 410 Лоде

Повло миш: 200 Нива

Билевока за носачило: 210 Стављени/Гласници

Билевока за користење: 310 Поведа

430 Пашаде

431 Лоде

42: Маслиник

422: Видоли ошаре

423: Делови ошаре

43: Радичера са бродоградна растителна маса

48: Ковани трајни масади

481: Врљичи масади

482: Преврени необробљиво земљиште

Обележи на носачило: Не

Тераси: Не

Невадљива граница: Невадљива граница породи сезонски промени

Прометна граница: Не

Систем за наводнување: Не

Задужбена употреба: Не

Навалување: Не

Право на користење: Да

OK Откажи

FDC

Sales

Work packet: 1 > Sales 309011000245-05101-093028

Sale area: 68.40

CI sale property type id: apartments

Date contract: 2011.01.01 00:00:00

Sale price: 45000.00

Reg num: 309011000245-05101-093028

Sale items

Records: 1

Building part (68.4m2)

Cancel Save Delete

WebGIS Demo

PODATKI ISKANJE

HTRO ISKANJE

DMC, MEO, Naziv

SLUŽI

Rasterna podloga

Orto-foto

Digitalni model reliefa

Satelitski pozanski

Topografska i pregledne karte

Raba

GERK

Register prostornih oznaka, naslovi

Poligoni za unjanje

Točke za unjanje

V: X: 418877 128719, Y: 684.5 m 48°18'43.30" N 13°50'18.40" E

© 2012 Sinergise d.o.o.

About Sinergise

The image displays several overlapping screenshots of the Sinergise web application interface, which is used for land management and cadastral data visualization.

- Top Left Screenshot:** Shows the main search and filter interface. The header includes "JAVNI PREGLEDOVALNIK GRAFIČNIH PODATKOV MKGP". Below it are tabs for "PODATKI" and "ISKANJE". A search bar contains "KMC MID all Naslov ali Parcela". A "Sloji" (Layers) panel on the left lists various data layers such as "DOF, DMR, DTK50", "Zemljepisna imena", "Raba", "BLOK", "GERK", "Kontrolni sloji 2015", "Kontrolni sloji 2006 -> 2014", "Trajni nasadi", "KatMeSina", "Gozdarstvo", and "Čebelarstvo".
- Top Center Screenshot:** Shows a satellite map view with various colored overlays representing different land parcels and planning zones.
- Center Screenshot:** A detailed "Data" window for "Case 442 Parcel 1602010079". It includes a "General" tab with fields for ID (329902), PIB (1602010079), Block (160201 (Bosa Čera)), Type (Morcellment Plan), Owner, Deed Area, GIS Area (406.27 m²), and Boundary length (80.85 m). It also shows "Date From" and "Date To" fields, and a "Case" field with the value "442 (Owner: Marko Trežar)".
- Bottom Center Screenshot:** A mobile application interface titled "EO Browser" showing a list of search results for "SENTINEL-2 L1A".
- Bottom Right Screenshot:** A map view showing multiple layers, including "Satellite", "Parcel", "CDM", and "Streets".

Country scale solutions

- LPIS and IACS
 - Slovenia
 - France
 - Croatia
 - Macedonia
 - Montenegro
 - United Kingdom
 - Turkey
- Land management solutions
 - Slovenia
 - Czech Republic
 - Azerbaijan
 - Moldova
 - Ghana
 - Mauritius
 - Nigeria
 - Tanzania



Country scale solutions

- LPIS and IACS
 - Slovenia
 - France
 - Croatia
 - **Macedonia**
 - **Montenegro**
 - United Kingdom
 - Turkey
- Land management solutions
 - Slovenia
 - Czech Republic
 - **Azerbaijan**
 - Moldova
 - **Ghana**
 - Mauritius
 - Nigeria
 - Tanzania



Practical experience in WB projects

- Large, multi-year, €100M+ projects
 - Project fische
 - Agreement between government and WB
 - Series of consecutive tenders
 - Supply (of goods or services)
- World Bank local office
 - Administration and procedural
 - Not going into technical details

Practical experience in WB projects

- A long path from the idea to the project
- Typical tendering procedure
- Standard consultancy issues
 - To build a system:
 - Consultant writing specs for server infrastructure
 - Tender for server infrastructure
 - Supply of server infrastructure
 - Consultant writing specs for software
 - Tender for software
 - Supply of software



An aerial photograph of a coastline. A road runs along the shore, separating a dark, vegetated area from a body of water. The water is a light blue-grey color. The sky is a pale, hazy blue.

Practical experience in WB projects

- WB office is typically politically neutral
- Result oriented
- Flexible

CAMA in Azerbaijan

The screenshot displays the CAMA software interface for property valuation. The main window is titled "Əmlak Modeli" and "Əmlak modelleyici". The "Səhifə" (Page) menu is open, showing "Model detalları" (Model details) and "Qiymət" (Valuation). The "Səhifə" menu is also open, showing "Səhifə" (Page) and "Səhifə" (Page).

The "Model: Mənzillər" (Model: Apartments) window shows the following details for "Səhifə: 5501":

- Səhifə: 5501
- Sıra nömrəsi: 5501
- Reyestr nömrəsi: 309011000300-05101-093033
- Satış qiyməti: 43.147,00
- Müqavilə tarixi: 2012-08-31

The "Qiymət / Satış məddələr" (Valuation / Sales items) window shows a bar chart and a table of "Bina hissəsi detalları" (Building part details):

Item 1	Qiymət hesablamaq
Bina sıra nömrəsi	36335
Bina hissə növü	Mənzillər
Ünvan	Sumqayıt Şəhəri, 9-cu mikrorayon (köhnə), 71, m.2
Binanın nömrəsi	71
Girişində nömrəsi	1
Mənzil nömrəsi	2
Əmlak növü	1
Reyestr nömrəsi	309011000300-05101-093033
İstifadə növü	
Mülkiyyət növü	Fərdi/hüquqi şəxs
Əmlakın sahibi	Əlirzayeva Almaz Sügrət qızı

The "Mərtəbə nömrəsi" (Floor number) table shows the following details:

Qiymət	Amil
Stalin	1.08
Xruşov	1
Leningrad	1 X
Kiyev	1
Alman	1.06
Daşkənd	1
Gürcüstan	1
Fin	1
Azərbaycan	1

The "TAHMİNİ DƏYƏRİ TABLO" (Estimated Value Table) window shows the following values:

Satınalma dəyəri:	43.147,00
Normallaşdır dəyəri:	52.798,98
Təxmini dəyəri:	63.541,89

The "Hesablanma parametrləri" (Calculation parameters) window shows the following parameters:

Parametri adı	Dəyər	Amil
Ad:	9.mr	
Zona səviyyəsi:	2	
Ümumi sahə:	64.71	
Otaq oxunma:	3	
Baza dəyəri:	49730	
Əlavə m2:	1122	
Mərtəbənin hündürlüyü:	null	1
Binanın tikilmə tarixi:	1986	1,05
Lift:	1	1,1
Sənaye və Təhlükə potensialı obyektlərə yaxınlığı:	null	1
Xarici divarları növü:	null	1
Daxili divarlarında növü:	null	1
Mənzillərin panoraması:	null	1
Ümumi amil:		1,155

The background shows an aerial view of a residential area with a building highlighted in red. The interface also includes a search bar, a user profile "Məhəbbət Pərsə", and a "Test user" session.

Ghana Land Administration System

Register of Spatial Objects v1.3.0

Layers Search

Quick search

GLPIN, Source, Address, ID

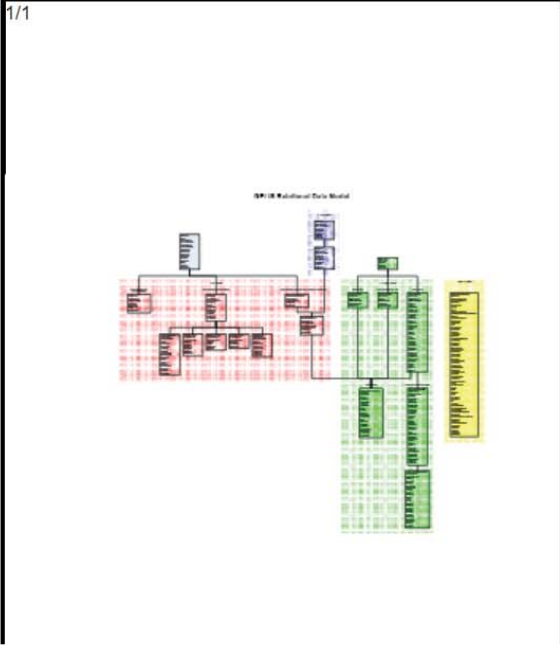
Layers

- Base Layers
- Scanned Maps
- Gelis Data
 - Topographic Data
 - Administrative Units
 - Grid GTM-M
 - Grid 200 m
 - Addresses
 - Survey Control
 - Received Plan
 - Cadastral Plan
 - Archive
 - Parcels by status
 - Beacons by type and status
 - Valuation
 - Cadastral Works

DETAILS OF DOCUMENT: GELIS DATA MODEL(2).PDF

Current details

File Properties



1/1

[Download](#)

GUID: 43e00775-cd6e-43e8-821a-84c0a243baf0%3B1.0

File name: GELIS Data Model(2).pdf

Document type: Generic Document

Created: 17/07/2017

Modified: 17/07/2017

Creator:

Document metadata

Document number: _____

Document description: _____

Document date: _____

Region: _____

District: _____

Section: _____


Block: _____

Administrative district: _____

Administrative District Freetext: _____

[Edit](#) [Show history](#) [Close](#)

Scale: 1:3571 GTM-M/1M. 488194.50 618443.63 5°35'37.30" N 0°12'13.67" W



An aerial photograph of a coastline. The top left shows a dark, forested area. A thin strip of sandy beach runs diagonally from the top left towards the center. The rest of the image is dominated by clear, turquoise water that extends to the bottom right.

More information

- www.sinergise.com
- www.sentinel-hub.com